

NOTICE!!

These documents have been scanned!

Do not place un-scanned documents beneath this notice!

Do not remove this notice from this file!

GPO Jacket No. 560-102
Print Order 61540
Rise Business Services, LLC
Job=AZ15 5/1/2019



Box Number= AZ15012



Claim Begin-End: AMC440894-AMC440894

1 Initial Receipt



AZ15012-22

AMC440519-AMC441162

United States Department of the Interior
Bureau of Land Management
 DIV OF LANDS, MINRLS & ENERGY
 ONE N CENTRAL AVE
 PHOENIX, AZ 85004 -4427
 Phone: 602-417-9200

Receipt

No: 3740544

Transaction #: 3846119	
Date of Transaction: 01/10/2017	
CUSTOMER:	
ROBERT L KENNEY 780 FAIRWAY DR BOULDER CITY, NV 89005-3434 US	



LINE #	QTY	DESCRIPTION	REMARKS	UNIT PRICE	TOTAL
1	1.00	LOCATABLE MINERALS / MINING CLAIMS-NEW, UNADJUD, ONE OR MORE AUTH NOS / NEW MINING CLAIM PROCESSING FEE CASES: AMC440894/\$20.00		- n/a -	20.00
2	1.00	LOCATABLE MINERALS / MINING CLAIMS-NEW, UNADJUD, ONE OR MORE AUTH NOS / NEW MINING CLAIMS LOCATION FEE CASES: AMC440894/\$37.00		- n/a -	37.00
3	1.00	LOCATABLE MINERALS / MINING CLAIMS-NEW, UNADJUD, ONE OR MORE AUTH NOS / NEW MINING CLAIMS MAINTENANCE FEE CASES: AMC440894/\$155.00		- n/a -	155.00
4	1.00	LOCATABLE MINERALS / MINING CLAIMS-NOT NEW-UNADJUD, ONE AUTH NO. ONLY / MINING CLAIM MONEY RECEIVED CASES: AMC440894/\$155.00	NEW ASSOC PLACER	- n/a -	155.00
TOTAL:					\$367.00

PAYMENT INFORMATION				
1	AMOUNT:	367.00	POSTMARKED:	01/04/2017
	TYPE:	CHECK	RECEIVED:	01/09/2017
	CHECK NO:	4975		
	NAME:	KENNEY, ROBERT L 780 FAIRWAY DR BOULDER CITY NV 89005-3434 US		

REMARKS

This receipt was generated by the automated BLM Collections and Billing System and is a paper representation of a portion of the official electronic record contained therein.

NOTICE!!

These documents have been scanned!

Do not place un-scanned documents beneath this notice!

Do not remove this notice from this file!

GPO Jacket No. 560-102
Print Order 61540
Rise Business Services, LLC
Job=AZ15 5/1/2019



Box Number= AZ15012



Claim Begin-End: AMC440894-AMC440894

2 Correspondence



AZ15012-22

AMC440519-AMC441162

**NO
DOCUMENTS
FOUND**

NO DOCUMENTS FOUND
NO DOCUMENTS FOUND

NOTICE!!

These documents have been scanned!

Do not place un-scanned documents beneath this notice!

Do not remove this notice from this file!

GPO Jacket No. 560-102
Print Order 61540
Rise Business Services, LLC
Job=AZ15 5/1/2019



Box Number= AZ15012



Claim Begin-End: AMC440894-AMC440894

3 Transfers



AZ15012-22

AMC440519-AMC441162

**NO
DOCUMENTS
FOUND**

NO DOCUMENTS FOUND
NO DOCUMENTS FOUND

NOTICE!!

These documents have been scanned!

Do not place un-scanned documents beneath this notice!

Do not remove this notice from this file!

GPO Jacket No. 560-102
Print Order 61540
Rise Business Services, LLC
Job=AZ15 5/1/2019



Box Number= AZ15012



Claim Begin-End: AMC440894-AMC440894

4 Annual Filings



AZ15012-22

AMC440519-AMC441162

UNITED STATES
DEPARTMENT OF THE INTERIOR
BUREAU OF LAND MANAGEMENT

FORM APPROVED
OMB NO.: 1004-0114
Expires: January 31, 2020

440893
440894

AFFIDAVIT OF ANNUAL ASSESSMENT WORK

WHEN RECORDED, MAIL DOCUMENT TO:

NAME: Robert L Kenney

ADDRESS: 780 Fairway Dr

CITY, STATE, ZIP: Boulder City, NV 89005

FOR COUNTY RECORDER'S USE

No. of Claims 2

x \$10/claim

Total due BLM \$ 20.00

TO ALL WHOM IT MAY CONCERN:

1. The undersigned certifies that at least \$100 per claim was expended for development, labor and improvements, or equivalent value added, as the annual assessment work for the assessment year ending September 1, 2018 for the following contiguous unpatented mining claim(s), located in the County of MOHAVE, in the State of ARIZONA.

BLM Serial No.	Name of Claim	Tp Rg Sec Mer				County Recordation Book and Page No.	Co. Recording Date
		Example: 13N 5E 14 MDM					
ACM 440893	BLUE AU	29N	17W	10	Gila/Salt	Fee #2017000561	1/5/2017
ACM 440894	BLUE AU I	29N	17W	10	Gila/Salt	Fee #2017000562	1/5/2017

RECEIVED
 BLM AZ STATE OFFICE
 2018 OCT 29 P 2:52
 PHOENIX, ARIZONA

4294967

(Continued on page 2)

ENTERED
NOV 30 2018
BY: RAM

2. Type of labor and improvements (specify what was done and give the total value for that labor and improvement to show at least \$100 for each claim). If a geological, geochemical, or geophysical survey was performed, as per 30 U.S.C. 28-1, reference the title of the report of survey, give cost and date of the survey and report, and indicate it was filed with the County Recorder:

Description of Work Performed	Value of Work Performed	Date Work Was Performed
Site access improvements on Blue AU & Blue AU I (20 hrs @ \$20)	400	Feb 6-8, 2018

3 Name and mailing address of each person who performed the labor and improvements:

Name (please print)

Robert Kenney

Current Mailing Address (please print)

780 Fairway Dr, Boulder City, NV 89005

4. Name and mailing address of each person who holds and claims the subject mining claim(s) or the valuable minerals contained therein. Be sure to indicate if there is a change of address:

Name (please print)

Robert L Kenney

Current Mailing Address (please print)

780 Fairway Dr, Boulder City, NV 89005

Betty C Kenney

780 Fairway Dr, Boulder City, NV 89005

RECEIVED
 ELM...
 2018 OCT 29 P 2:52
 PHOENIX ARIZONA

5 The undersigned testifies that on the date of Feb. 8, 2018, all monuments required by law were erected upon the subject claim(s), and all notices required by law were posted on the subject claim(s) or copies thereof were in place, and at said date, each corner monument bore or contained

markings sufficient to appropriately designate the corner of the claim to which it pertains and the name of the claim(s).

I hereby certify under penalty of perjury under the laws of the State of ARIZONA that the foregoing statements are true and correct:

Robert King

Date: 10/25/18

(Signature of person responsible for above statement)

Title 18 U.S.C. 1001 and 43 U.S.C. 1212 make it a crime for any person knowingly and willfully to make to any department or agency of the United States any false, fictitious or fraudulent statements or representations as to any matter within its jurisdiction.


Notary Block

SUBSCRIBED AND SWORN TO before me, this 25th day of October 2018

By: *[Signature]*
(Signature of Affiant)

Title: Notary Public

My Commission Expires: March 30, 2022



INSTRUCTIONS

1. This is an optional form that may be used to satisfy the requirements for the Bureau of Land Management (BLM) under the provisions of 43 U.S.C. §1744 and 30 U.S.C. §28-28d and the regulations thereunder (43 CFR part 3835). Since local and State laws may vary, you should contact your local and State agencies where the claims are located to ensure all applicable laws and requirements are satisfied.
2. The claimant(s) must fill in the date in paragraph 1 for the applicable assessment year and the county and state where the claims are located.
3. All claim names, BLM serial numbers, legal descriptions, and original county recording information must be listed for the claims pertaining to this assessment notice.
4. The claimant(s) must complete paragraph 2 listing all labor or improvements which was performed on or did benefit the subject mining claims. The value and date of the labor or improvements must also be listed. The total amount of labor or improvements can be listed, but the total expenditure must equal at least \$100 for each claim.
5. The names and current mailing addresses of the person(s) performing the labor shall be listed in paragraph 3.
6. The name and current mailing address of each owner (claimant) of the claims shall be listed in paragraph 4. The mailing address shall be the owner's address and not the address of an agent or anyone representing the claimant. Be sure to note if there has been a change of address.
7. Paragraph 5 shall be completed to show the date it was verified that all monuments required by law were properly erected, all notices were posted, and that corners were appropriately designated for all claims listed.
8. An exact legible reproduction or duplicate (other than microfilm or other electronic media) of this affidavit or another type of affidavit of assessment work that you file or will file in the county where each claim is located, must be filed with the BLM on or before December 30 of the calendar year in which the assessment year ends. For mill or tunnel sites, a separate notice of intent to hold must be filed with the BLM on or before December 30. Requirements for filing a notice of intent to hold can be found at 43 CFR 3835.33.
9. A processing fee of \$10 for each claim listed must be remitted to the BLM along with this or any other affidavit of assessment work.

BLM RECEIVED
2018 OCT 29 PM 2:52
PHOENIX ARIZONA

LAS VEGAS NV 890


25 OCT 2018 PM 3 1



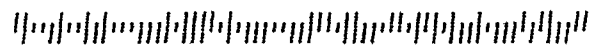
PHOENIX, ARIZONA

2018 OCT 29 P 2:52

RECEIVED
POST OFFICE



85004-442700



United States Department of the Interior
Bureau of Land Management
 DIV OF LANDS, MINRLS & ENERGY
 ONE N CENTRAL AVE
 PHOENIX, AZ 85004 -4427
 Phone: 602-417-9200

Receipt

No: 4294967

Transaction #: 4411108	
Date of Transaction: 10/30/2018	
CUSTOMER:	
ROBERT L KENNEY 780 FAIRWAY DR BOULDER CITY, NV 89005-3434 US	

LINE #	QTY	DESCRIPTION	REMARKS	UNIT PRICE	TOTAL
1	1.00	LOCATABLE MINERALS / MINING CLAIMS- NOT NEW-UNADJUD, ONE AUTH NO. ONLY / MINING CLAIM MONEY RECEIVED CASES: AMC440893/\$20.00	POL 2018/2	- n/a -	20.00
TOTAL:					\$20.00

PAYMENT INFORMATION			
1	AMOUNT:	20.00	POSTMARKED: N/A
	TYPE:	CHECK	RECEIVED: 10/29/2018
	CHECK NO:	5305	
	NAME:	KENNEY, ROBERT L 780 FAIRWAY DR BOULDER CITY NV 89005-3434 US	

REMARKS
THERE HAS BEEN A FEE INCREASE, PLEASE REVIEW FLYER/THANK YOU.

This receipt was generated by the automated BLM Collections and Billing System and is a paper representation of a portion of the official electronic record contained therein.

#15 for Amc 440894

85 earned manually-add'l for Amc 440893

AFFIDAVIT OF ANNUAL ASSESSMENT WORK

WHEN RECORDED, MAIL DOCUMENT TO:

NAME: Robert L Kenney

ADDRESS: 780 Fairway Dr

CITY, STATE, ZIP: Boulder City, NV 89005

FOR COUNTY RECORDER'S USE

No. of Claims 2

x \$10/claim

Total due BLM \$ 20.00

TO ALL WHOM IT MAY CONCERN:

1. The undersigned certifies that at least \$100 per claim was expended for development, repair and improvements, or equivalent value added, as the annual assessment work for the assessment year ending September 1, 2018 for the following contiguous unpatented mining claim(s), located in the County of MOHAVE, in the State of ARIZONA

RECEIVED
 BLM AZ STATE OFFICE
 2018 NOV 19 P 3: 13
 PHOENIX, ARIZONA

BLM Serial No.	Name of Claim	Tp Rg Sec Mer				County	Recording Book and Page No.	Co. Recording Date
ACM 440893	BLUE AU	29N	17W	10	Gila/Salt	Fee #2017000561	1/5/2017	
ACM 440894	BLUE AU I	29N	17W	10	Gila/Salt	Fee #2017000562	1/5/2017	

RECEIVED
 BLM AZ STATE OFFICE
 2018 OCT 29 P 2: 52
 PHOENIX, ARIZONA

#4311742

#4294967

United States Department of the Interior
Bureau of Land Management
 DIV OF LANDS, MINRLS & ENERGY
 ONE N CENTRAL AVE
 PHOENIX, AZ 85004 -4427
 Phone: 602-417-9200

Receipt

No: 4294967

Transaction #: 4411108	
Date of Transaction: 10/30/2018	
CUSTOMER:	
ROBERT L KENNEY 780 FAIRWAY DR BOULDER CITY, NV 89005-3434 US	

RECEIVED
 BLM AZ STATE OFFICE
 2018 NOV 19 PM 3:13
 PHOENIX, ARIZONA

LINE #	QTY	DESCRIPTION	REMARKS	UNIT PRICE	TOTAL
1	1.00	LOCATABLE MINERALS / MINING CLAIMS- NOT NEW-UNADJUD, ONE AUTH NO. ONLY / MINING CLAIM MONEY RECEIVED CASES: AMC440893/\$20.00	POL 2018/2	- n/a -	20.00
TOTAL:					\$20.00



PAYMENT INFORMATION			
1	AMOUNT:	20.00	POSTMARKED: N/A
	TYPE:	CHECK	RECEIVED: 10/29/2018
	CHECK NO:	5305	
	NAME:	KENNEY, ROBERT L 780 FAIRWAY DR BOULDER CITY NV 89005-3434 US	

REMARKS
THERE HAS BEEN A FEE INCREASE, PLEASE REVIEW FLYER/THANK YOU.


This receipt was generated by the automated BLM Collections and Billing System and is a paper representation of a portion of the official electronic record contained therein.

LAS VEGAS NV 890

13 NOV 2018 PM 5 L



85004-442700



RECEIVED
BLM AZ STATE OFFICE
2018 NOV 19 P 3:12
PHOENIX, ARIZONA

United States Department of the Interior
Bureau of Land Management
 DIV OF LANDS, MINRLS & ENERGY
 ONE N CENTRAL AVE
 PHOENIX, AZ 85004 -4427
 Phone: 602-417-9200

Receipt

No: 4311724

Transaction #: 4428107	
Date of Transaction: 11/20/2018	
CUSTOMER:	
ROBERT L KENNEY 780 FAIRWAY DR BOULDER CITY, NV 89005-3434 US	

LINE #	QTY	DESCRIPTION	REMARKS	UNIT PRICE	TOTAL
1	1.00	LOCATABLE MINERALS / MINING CLAIMS- NOT NEW-UNADJUD, ONE AUTH NO. ONLY / MINING CLAIM MONEY RECEIVED CASES: AMC440893/\$10.00	POL 2018/1	- n/a -	10.00
TOTAL:					\$10.00

PAYMENT INFORMATION			
1	AMOUNT:	10.00	POSTMARKED: N/A
	TYPE:	CHECK	RECEIVED: 11/19/2018
	CHECK NO:	5307	
	NAME:	KENNEY, ROBERT L 780 FAIRWAY DR BOULDER CITY NV 89005-3434 US	

REMARKS

This receipt was generated by the automated BLM Collections and Billing System and is a paper representation of a portion of the official electronic record contained therein.

\$10 for Amc 440893 + \$5 from receipt # 4294967

\$10 + \$5 earned manually

UNITED STATES
DEPARTMENT OF THE INTERIOR
BUREAU OF LAND MANAGEMENT

MAINTENANCE FEE WAIVER CERTIFICATION

SEE INSTRUCTIONS ON PAGE 2

263
[Handwritten signature]

FORM APPROVED
OMB NO. 1004-0114
Expires: January 31, 2020

440893
~~440894~~

1. This small miner waiver is filed for the assessment year beginning on September 1, 2018 and ending on September 1, 2019.
2. The undersigned and all related parties owned ten or fewer mining claims, mill, or tunnel sites located and maintained on Federal lands in the United States of America on September 1, 2018.
3. The undersigned have performed the assessment work required by law for each mining claim listed prior to filing this waiver and understand that by filing this form, the undersigned must file an affidavit of assessment work with the Bureau of Land Management (BLM) by the December 30th following the filing of this waiver.
4. The undersigned understand that if the assessment work obligation has not yet come due under 30 U.S.C. 28 (for those claims in their first assessment year only), a notice of intent to hold reciting this condition must be recorded by the December 30th following the filing of this waiver.
5. The undersigned understand that mill and tunnel sites may also be listed on this waiver and be waived from payment of the maintenance fee, and that a notice of intent to hold for these sites is required to be filed with the BLM by the December 30th following the filing of this waiver.
6. The undersigned understand and acknowledge that pursuant to 43 U.S.C. 1212 and 18 U.S.C. 1001, the filing or recording of a false, fictitious, or fraudulent document with the BLM may result in a fine of up to \$250,000, a prison term not to exceed five years, or both.
7. The mining claims, mill or tunnel sites for which this waiver from payment of the maintenance fees is requested are:

CLAIM OR SITE NAME	BLM RECORDATION SERIAL NUMBER
1. Blue AY	AMC 440893 (913)
2. Blue AY I	AMC 440894
3.	
4.	
5.	
6.	
7.	
8.	
9.	
10.	

RECEIVED
BLM AZ STATE OFFICE
2018 AUG 17 P 2:30
PHOENIX, ARIZONA

The owner(s) (claimants) of the above mining claims and sites are:

2^{ct} Robert L. Kenney
 (Owner's Name - Please Print)
 780 FAIRWAY DR.
 (Owner's Mailing Address)

Robert L Kenney
 (Owner's Signature)
 Boulder City NV 89005
 (City) (State) (Zip Code)

2^{ct} Betty C. Kenney
 (Owner's Name - Please Print)
 780 FAIRWAY DR.
 (Owner's Mailing Address)

Betty C Kenney
 (Owner's Signature)
 Boulder City NV 89005
 (City) (State) (Zip Code)

(Owner's Name - Please Print)
 (Owner's Mailing Address)

(Owner's Signature)
 (City) (State) (Zip Code)

(Owner's Name - Please Print)
 (Owner's Mailing Address)

(Owner's Signature)
 (City) (State) (Zip Code)

ENTERED INTO COMPUTER

AC 483
PB

(Continued on page 2)

NW
PB

(Owner's Name - Please Print)	(Owner's Signature)		
(Owner's Mailing Address)	(City)	(State)	(Zip Code)

(Owner's Name - Please Print)	(Owner's Signature)		
(Owner's Mailing Address)	(City)	(State)	(Zip Code)

(Owner's Name - Please Print)	(Owner's Signature)		
(Owner's Mailing Address)	(City)	(State)	(Zip Code)

(Owner's Name - Please Print)	(Owner's Signature)		
(Owner's Mailing Address)	(City)	(State)	(Zip Code)

18 U.S.C. 1001 and 43 U.S.C. 1212 make it a crime for any person knowingly and willfully to make to any department or agency of the United States any false, fictitious or fraudulent statements or representations as to any matter within its jurisdiction.

INSTRUCTIONS

1. This certification is made under the provisions of 43 U.S.C. § 1744 and 30 U.S.C. §28-28k and the regulations thereunder (43 CFR Part 3830)
2. The claimant(s) must fill in the dates in paragraph 1 for the beginning and ending of the assessment year for which this waiver is sought
3. The claimant(s) must fill in the date in paragraph 2 for the beginning of the assessment year for which this waiver is sought.
4. All claim and site names and BLM serial numbers must be listed for the mining claims, mill sites, and tunnel sites for which the waiver is sought.
5. All owners of the mining claims, mill sites, and tunnel sites and their addresses must be given.
6. This waiver form must be signed by all the claimants or their designated agent, in original form. If an agent is designated, a notarized designation of agent, signed by all of the claimants with proper address given, must be submitted with this waiver
7. This form must be filed no later than September 1st for the upcoming assessment year in the BLM State Office where the mining claims or sites are recorded, or the waiver cannot be granted by the BLM. (Example: To obtain a waiver for the assessment year 2012, which begins on September 1, 2011, you must qualify for and file for a waiver no later than September 1, 2011, in the proper BLM State Office.)
8. For all mining claims which require assessment work, you must record an affidavit of labor on or before the December 30th immediately following the filing of this waiver. For all other mining claims or sites waived, you must record a notice of intent to hold on or before the December 30th immediately following the filing of this waiver
9. Mill and tunnel sites may also be listed on this waiver and be waived from payment of the maintenance fee. A notice of intent to hold for these sites is required to be filed by the December 30th following the filing of this waiver

RECEIVED
 BLM ARIZONA STATE OFFICE
 2010 AUG 17 P 2:39
 PHONE BOX, ARIZONA
 FOR OFFICIAL USE ONLY

way
1 Fairway Dr.
Alden City, NJ 09005



7017 2680 0000 5456 1253



1099



85004

U.S. POSTAGE
PAID
BOONVILLE, MO
65233
AUG 14, 18
AMOUNT

\$6.70

R2305K138134-0

**RETURN RECEIPT
REQUESTED**

Bureau of Land Mgmt. - Arizona State Office
One North Central Ave - Suite 800
Phoenix, AZ 85004-4427

PHOENIX, ARIZONA

2018 AUG 17 P 2:35

BLM AZ STATE OFFICE

213

UNITED STATES
DEPARTMENT OF THE INTERIOR
BUREAU OF LAND MANAGEMENT

MAINTENANCE FEE WAIVER CERTIFICATION

YMC

Amc 440893
Amc 440894

FORM APPROVED
OMB NO. 1004-0114
Expires: January 31, 2020

SEE INSTRUCTIONS ON PAGE 2

1. This small miner waiver is filed for the assessment year beginning on September 1, 2017 and ending on September 1, 2018.
2. The undersigned and all related parties owned ten or fewer mining claims, mill, or tunnel sites located and maintained on Federal lands in the United States of America on September 1, 2017.
3. The undersigned have performed the assessment work required by law for each mining claim listed prior to filing this waiver and understand that by filing this form, the undersigned must file an affidavit of assessment work with the Bureau of Land Management (BLM) by the December 30th following the filing of this waiver.
4. The undersigned understand that if the assessment work obligation has not yet come due under 30 U.S.C. 28 (for those claims in their first assessment year only), a notice of intent to hold reciting this condition must be recorded by the December 30th following the filing of this waiver.
5. The undersigned understand that mill and tunnel sites may also be listed on this waiver and be waived from payment of the maintenance fee, and that a notice of intent to hold for these sites is required to be filed with the BLM by the December 30th following the filing of this waiver.
6. The undersigned understand and acknowledge that pursuant to 43 U.S.C. 1212 and 18 U.S.C. 1001, the filing or recording of a false, fictitious, or fraudulent document with the BLM may result in a fine of up to \$250,000, a prison term not to exceed five years, or both.
7. The mining claims, mill or tunnel sites for which this waiver from payment of the maintenance fees is requested are:

CLAIM OR SITE NAME	BLM RECORDATION SERIAL NUMBER
1. BLUE AU	✓ AMC440893
2. BLUE AU I	AMC440894
3.	
4.	
5.	
6.	
7.	
8.	
9.	
10.	

The owner(s) (claimants) of the above mining claims and sites are:

ROBERT L KENNEY ✓

(Owner's Name - Please Print)

Robert L Kenney
(Owner's Signature)

780 FAIRWAY DR

(Owner's Mailing Address)

BOULDER CITY

(City)

NV

(State)

89005

(Zip Code)

BETTY C KENNEY ✓

(Owner's Name - Please Print)

Betty C Kenney
(Owner's Signature)

780 FAIRWAY DR

(Owner's Mailing Address)

BOULDER CITY

(City)

NV

(State)

89005

(Zip Code)

AC 483
ENTERED - SEP 06 2017
FB

PHOENIX, ARIZONA
 2017 AUG - 18
 10:33:18
 RECEIVED

(Owner's Name - Please Print)

(Owner's Signature)

(Owner's Mailing Address)

(City)

(State)

(Zip Code)

(Owner's Name - Please Print)

(Owner's Signature)

(Owner's Mailing Address)

(City)

(State)

(Zip Code)

(Continued on page 2)

NW Check
2 Each


UNITED STATES DEPARTMENT OF THE INTERIOR
BUREAU OF LAND MANAGEMENT

MC NATIONWIDE CLAIMANT LISTING
September 21, 2017

Cust	AZ	National
	CLAIMANT	Total
KENNEY BETTY C 780 FAIRWAY DR BOULDER CITY, NV 89005-3434	2	2
KENNEY ROBERT L 780 FAIRWAY DR BOULDER CITY, NV 89005-3434	2	2

FEE# 2017036891

OFFICIAL RECORDS
OF MOHAVE COUNTY
KRISTI BLAIR,
COUNTY RECORDER



08/03/2017 02:36 PM Fee: \$10.00

PAGE: 1 of 2


AMC 440893

440894

NOTICE OF INTENTION TO HOLD MINING CLAIMS/SITES

When Recorded Return Document to:

Robert L Kenney
780 FAIRWAY DR
Boulder City, NV 89005



Check here if this is a change of address.

Telephone: 702-294-8076

E-mail Address: KENNEYCO@gmail.com

I (We) intend to hold the claims(s) and/or site(s) listed below for the calendar year 2017, and I (We) have filed or will file a Notice of Intent to Hold in the county where the claim (s) is located.

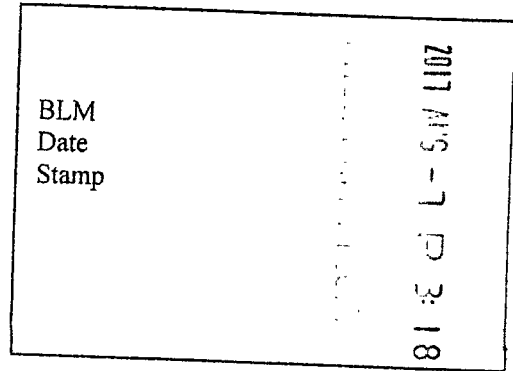
Reason for filing a Notice of Intent to Hold instead of an assessment work filing (check one):

- Maintenance fee was paid to maintain claim(s) during this assessment year.
- Mill or tunnel sites.
- Claim(s) was located during the current assessment year.
- BLM has deferred assessment work (attach copy of decision granting deferment, or pending petition for deferment including date petition was filed.)

Line No.	AMC NUMBER	CLAIM/SITE NAME	COUNTY RECORDER DATA (If available)	TWP	RNG	SEC
1	440893	BLUE AV		29N	17W	10
2	440894	BLUE AV 1		29N	17W	10
3						
4						
5						
6						
7						
8						
9						
10						

ENTERED
AUG 22 2017
BY: km

NOTICE OF INTENTION TO HOLD MINING CLAIMS/SITES
page 2



1. State of Arizona, County of MOHAVE

2. I (Name) Robert L & Betty C. Kenney

3. Reside at (Address) 780 Fairway Dr

City Boulder City County CLARK State NV Zip 89005

being duly sworn, depose and say that I am a citizen of the United States, more than eighteen years of age, that all of the facts set forth in this notice, subject to the provisions and penalties of 18 U.S.C. 1001 pertaining to the filing of false, fictitious, or fraudulent statements with the United States, are true and correct according to the best of my knowledge, information and belief.

4. Owner's name and address (If not shown in Items 1-3 above). _____

5. Dated: 8/1/2017 Signature: Robert L Kenney Betty C Kenney

Bureau of Land Management
Arizona State Office
www.blm.gov/az

No. of Claims:	<u>2</u>	x \$10 =	<u>\$ 20.00</u>
Check No:	<u>5074</u>	Init.	<u>MLC</u>
Receipt No.:	<u>392655B</u>		
For BLM Use Only			

United States Department of the Interior
Bureau of Land Management
 DIV OF LANDS, MINRLS & ENERGY
 ONE N CENTRAL AVE
 PHOENIX, AZ 85004 -4427
 Phone: 602-417-9200

Receipt

No: 3926558

Transaction #: 4036101	
Date of Transaction: 08/08/2017	
CUSTOMER:	
ROBERT L KENNEY 780 FAIRWAY DR BOULDER CITY, NV 89005-3434 US	

LINE #	QTY	DESCRIPTION	REMARKS	UNIT PRICE	TOTAL
1	1.00	LOCATABLE MINERALS / MINING CLAIMS- NOT NEW-UNADJUD, ONE AUTH NO. ONLY / MINING CLAIM MONEY RECEIVED CASES: AMC440893/\$20.00	NOI 2017/2 WAV	- n/a -	20.00
TOTAL:					\$20.00

PAYMENT INFORMATION					
1	AMOUNT:	20.00	POSTMARKED:	08/04/2017	
	TYPE:	CHECK	RECEIVED:	08/07/2017	
	CHECK NO:	5074			
	NAME:	KENNEY, ROBERT L 780 FAIRWAY DR BOULDER CITY NV 89005-3434 US			

REMARKS

This receipt was generated by the automated BLM Collections and Billing System and is a paper representation of a portion of the official electronic record contained therein.

NOTICE!!

These documents have been scanned!

Do not place un-scanned documents beneath this notice!

Do not remove this notice from this file!

GPO Jacket No. 560-102
Print Order 61540
Rise Business Services, LLC
Job=AZ15 5/1/2019



Box Number= AZ15012



Claim Begin-End: AMC440894-AMC440894

5 Miscellaneous



AZ15012-22

AMC440519-AMC441162

**NO
DOCUMENTS
FOUND**

NO DOCUMENTS FOUND
NO DOCUMENTS FOUND

NOTICE!!

These documents have been scanned!

Do not place un-scanned documents beneath this notice!

Do not remove this notice from this file!

GPO Jacket No. 560-102
Print Order 61540
Rise Business Services, LLC
Job=AZ15 5/1/2019



Box Number= AZ15012



Claim Begin-End: AMC440894-AMC440894

6 Location Notices-Amendments and Supporting Documents



AZ15012-22 AMC440519-AMC441162

MINING CLAIM STATUS REPORT

Data Entered: 01/11/17 Rds

MTP Checked By: 01/11/17 Rds
GEO Checked By: 01/11/17 Rds

LEAD SERIAL NUMBER: AMC 440894 thru AMC

NUMBER OF CLAIMS & TYPE:

CHARGES:

LODE _____
PLACER _____
1 ASSOCIATION PLACER
MILL SITE _____
TUNNEL SITE _____

Processing Fee @ \$20 = \$ 20.-
Location Fee @ \$37 = \$ 37.-
Maintenance Fee @ \$155 = \$ 155.-
Add'l Maint Fee for Assoc Placer = \$ 155.-
SUBTOTAL \$ 367.00

TOTAL ACREAGE: 40 Per Claim
(Placer Only)

Other Fees \$ _____
Other Fees \$ _____

NUMBER OF LOCATORS: 2

TOTAL \$ 367.00

DOCUMENTS RECEIVED VIA : Over-the-Counter [] Mail [] **TIMELY FILED:** Yes [] No []

LEGAL DESCRIPTION: T 29N R 17W SEC 10
T _____ R _____ SEC _____
T _____ R _____ SEC _____
T _____ R _____ SEC _____
T _____ R _____ SEC _____

BLM [] FOREST SERVICE [] _____ SUBJ TO PL 359: Yes [] No []
WILDERNESS AREA [] _____

SPLIT ESTATE: N/A [] SX [] PX [] OTHER [] _____
SRHA [] Was proper Notice filed if located on SHRA Land? Yes [] No []

RECONVEYED MINERALS ON BLM LAND REQUIRE OPENING ORDER FROM 1944 TO 1993:

Open to Entry On _____ N/A []

COMMENTS/STATUS: VOID [] PARTIALLY VOID [] PVT MINERALS [] WITHDRAWN LANDS []
OTHER [] _____

[] Claimant acknowledges that portions of the following claim(s) site(s) may be void or voidable.

Printed Name of Claimant _____ Signature of Claimant _____

*****FINAL ADJUDICATION*****

DATE 8/3/2017 INITIALS Rds

AMC 440894

2

When recorded return to:

Robert Kenney
780 Fairway Dr
Boulder City, NV 89005

FEE# 2017000562

OFFICIAL RECORDS
OF MOHAVE COUNTY
KRISTI BLAIR,
COUNTY RECORDER



01/05/2017 03:17 PM Fee: \$10.00

PAGE: 1 of 2

LOCATION NOTICE FOR PLACER MINING CLAIM

Amendment BLM Serial # _____

NOTICE IS HEREBY GIVEN that the BINE AUI

_____ placer mining claim has been located by

Robert L & Betty C Kenney whose current mailing
address is 780 Fairway Dr.

Boulder City, NV 89005

BLM
Date
Stamp

RECEIVED
2017 JAN -9 P 3:04
PHOENIX, ARIZONA

The general course of this claim is North to South and it is situated in Mohave
County, Arizona. This claim is 1,320 feet in length and 1,320 feet in width.

40 Total Claim Acreage. This claim runs from the location monument on which this location notice is
posted at the NW corner of the claim approximately 1,320 feet in a east direction to the
east end line and 1,320 feet in a south direction to the south end line. This claim is
marked by four monuments, one at each corner of the claim.

The location monument on which this notice is posted is situated within Section 10, Township
29 N, Range 17 W, Gila Salt River Base and Meridian, Arizona. This claim encompasses
portions of the following legal subdivision(s) if located by legal subdivision or the following quarter section(s),
section(s), Township(s) and Range(s) SE 1/4, NE 1/4, Sect. 10, T29N, R17W
_____, Gila Salt River Base and Meridian, Arizona.

The locality of this claim with reference to some natural object or permanent monument and additional information
(if any) concerning its locality are as follows: _____

_____ The above information is shown on the attached map.

DATED AND POSTED on the ground this 4th day of JANUARY, 2017.

LOCATOR(s) AGENT

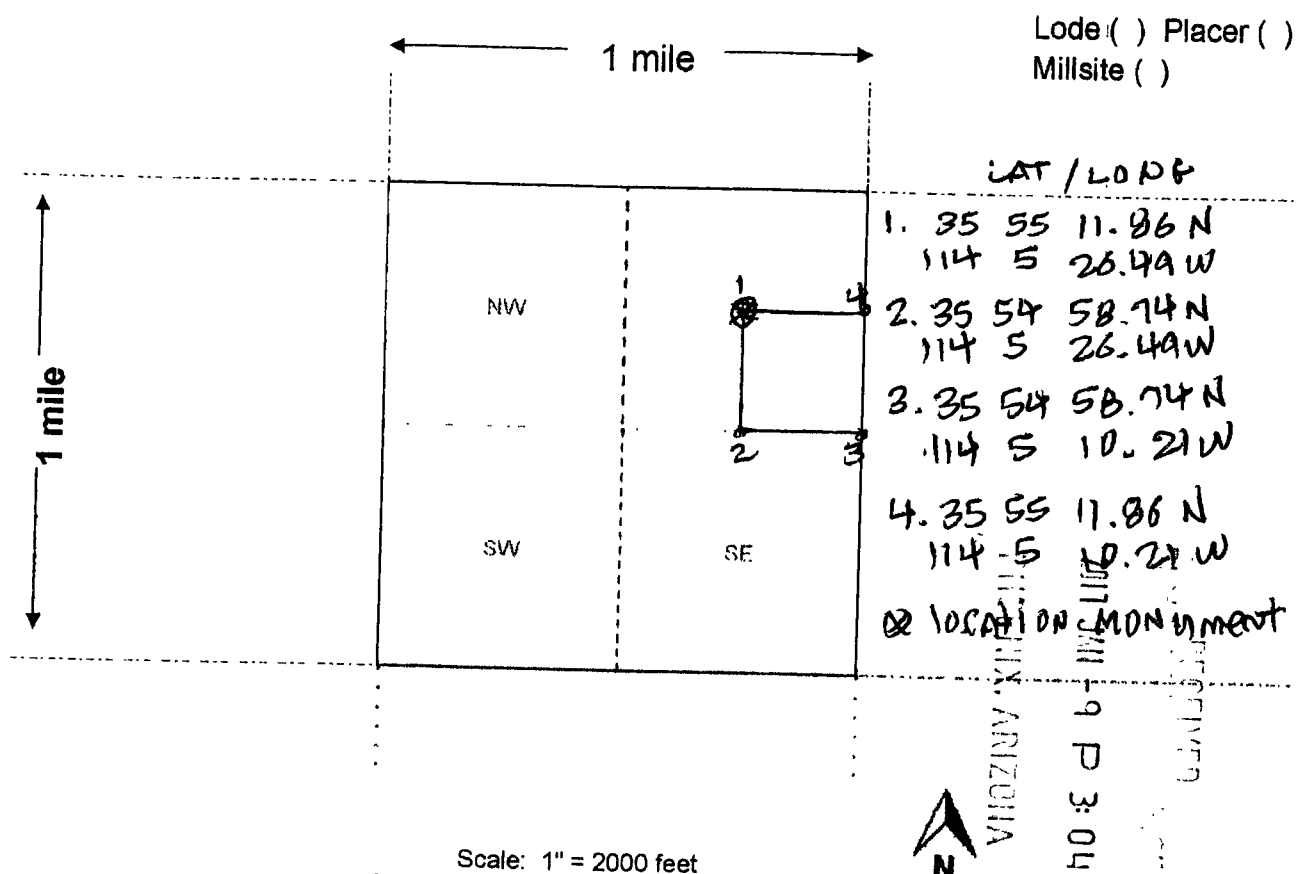
Print Name(s) Robert L Kenney & Betty C. Kenney

Signature(s) Robert L Kenney _____

Form MCF102
Revised July 2014

AMC 440894

MINING CLAIM MAP



AMC1110894

- The above map depicts the Blue ANI mining claim, which is located in Section (s) 10, Township 29 N, Range 17 W, Gila and Salt River Base and Meridian, Mohave County, Arizona. Total claim acreage is forty (40)
- The type of corner and location monuments used are as follows: White 4" PVC pipe with end caps
- The bearings and distances in degrees and feet between claim corners and to a public land survey monument are as depicted on the map.
- If the claim is a placer or millsite claim with exterior limits conforming to legal subdivisions of the public survey, provide a legal description of the claim SE 1/4 of NE 1/4, Sect. 10, T 29 N, R 17 W

Input Parameters for Geographic Report with Land

System Id = CR

Admin State = AZ

Geo State =

Casetype Begins With

Case Disp Txt = AUTHORIZED, CANCELLED, EXPIRED, PENDING, REJECTED, RELINQUISHED, WITHDRAWN

Mer Twp Rng =

Section =

Mtrs = 14 0290N 0170W 010, 14 0290N 0170W 999

Commodity =

Commodity Txt =

Pending Org =

Pend Org Decode =

Total Rows Returned: 9

RUN TIME: 12:15 PM

UNITED STATES DEPARTMENT OF INTERIOR
BUREAU OF LAND MANAGEMENT
GEOGRAPHIC REPORT WITH LAND
Sorted by Serial Number

RUN DATE: 01/11/2017

Page 1 of 2

Adm State: AZ

Serial Number: AZA 017637

Total Case Acres: 48.790

<u>Casetype</u>	<u>Case Disp</u>	14	0290N	0170W	<u>Sect</u>	<u>Sur Typ</u>	<u>Sur Num</u>	<u>Suff</u>	<u>Subdivision</u>	<u>Act Pend</u>
281001	AUTHORIZED				010	MNR		1	E2E2E2;	

Serial Number: AZA 017637B

Total Case Acres: 48.790

<u>Casetype</u>	<u>Case Disp</u>	14	0290N	0170W	<u>Sect</u>	<u>Sur Typ</u>	<u>Sur Num</u>	<u>Suff</u>	<u>Subdivision</u>	<u>Act Pend</u>
282201	AUTHORIZED				010	MNR		1	E2E2E2;	

Serial Number: AZA 032582

Total Case Acres: 3.180

<u>Casetype</u>	<u>Case Disp</u>	14	0290N	0170W	<u>Sect</u>	<u>Sur Typ</u>	<u>Sur Num</u>	<u>Suff</u>	<u>Subdivision</u>	<u>Act Pend</u>
285003	AUTHORIZED				010	ALIQ			S2SW,SESESE;	
						MNR		1	S2SWNW,NENWSW,NWNESW;	
						MNR		2	SWNWSE,N2SWSE;	

Serial Number: AZA 034483

Total Case Acres: 2.727

<u>Casetype</u>	<u>Case Disp</u>	14	0290N	0170W	<u>Sect</u>	<u>Sur Typ</u>	<u>Sur Num</u>	<u>Suff</u>	<u>Subdivision</u>	<u>Act Pend</u>
281001	AUTHORIZED				010	ALIQ			N2SW,S2SE;	
						MNR			SWSESWNW,SWSWNWSE;	

Serial Number: AZA 034484

Total Case Acres: 2.727

<u>Casetype</u>	<u>Case Disp</u>	14	0290N	0170W	<u>Sect</u>	<u>Sur Typ</u>	<u>Sur Num</u>	<u>Suff</u>	<u>Subdivision</u>	<u>Act Pend</u>
281001	AUTHORIZED				010	ALIQ			N2SW,S2SE;	Y
						MNR			SWSESWNW,SWSWNWSE;	Y

RUN TIME: 12:15 PM

UNITED STATES DEPARTMENT OF INTERIOR
BUREAU OF LAND MANAGEMENT
GEOGRAPHIC REPORT WITH LAND
Sorted by Serial Number

RUN DATE: 01/11/2017

Page 2 of 2

Adm State: AZ


Serial Number: AZA 034485

Total Case Acres: 2.727

<u>Casetype</u>	<u>Case Disp</u>	14	0290N	0170W	<u>Sect</u>	<u>Sur Typ</u>	<u>Sur Num</u>	<u>Suff</u>	<u>Subdivision</u>	<u>Act Pend</u>
281001	AUTHORIZED				010	ALIQ MNR			N2SW,S2SE; SWSESWNW,SWSWNWSE;	

USA FOREVER 2016

05 JAN 2017 PM 3:04



PHOENIX, ARIZONA

2017 JAN -9 P 3:04

RECEIVED
PM AZ STATE OFFICE

65004-442700

